

The City of Braselton is hereby requesting that the following roadways be approved for the use of speed detection devices:

**LIST OF ROADWAYS  
for  
CITY OF BRASELTON**

**BARROW COUNTY**

**ON-SYSTEM**

STATE ROUTE	WITHIN THE CITY/TOWN LIMITS OF and/or School Name	FROM	MILE POINT	TO	MILE POINT	LENGTH IN MILES	SPEED LIMIT
SR 124	<i>City of Braselton</i>	422' north of Old Victron School Road (South City Limits)	01.75	Jackson County Line	03.40	01.65	55
SR 211	<i>City of Braselton</i>	528' south of State Route 124 (South City Limits)	22.63	00.82 miles south of the Gwinnett County Line	23.68	01.05	45
SR 211	<i>City of Braselton</i>	00.82 miles south of the Gwinnett County Line	23.68	Gwinnett County Line	24.50	00.82	55
SR 403 I-85	<i>City of Braselton</i>	Gwinnett County Line	125.32	Jackson County Line	127.70	02.38	70

**GWINNETT COUNTY**

**ON-SYSTEM**

STATE ROUTE	WITHIN THE CITY/TOWN LIMITS OF and/or School Name	FROM	MILE POINT	TO	MILE POINT	LENGTH IN MILES	SPEED LIMIT
SR 211	<i>City of Braselton</i>	Barrow County Line	00.00	State Route 347	00.28	00.28	55

**HALL COUNTY**

**ON-SYSTEM**

STATE ROUTE	WITHIN THE CITY/TOWN LIMITS OF and/or School Name	FROM	MILE POINT	TO	MILE POINT	LENGTH IN MILES	SPEED LIMIT
SR 347	<i>City of Braselton</i>	00.22 mile east of Dunbar Road	08.50	Spout Springs Road	09.20	00.70	45

**OFF-SYSTEM**

ROAD NAME	WITHIN THE CITY/TOWN LIMITS OF and/or School Name	FROM	TO	LENGTH IN MILES	SPEED LIMIT
Spout Springs Road	<i>City of Braselton</i>	00.50 mile west of State Route 347	00.50 mile east of State Route 347	01.00	50

**JACKSON COUNTY****ON-SYSTEM**


STATE ROUTE	WITHIN THE CITY/TOWN LIMITS OF and/or School Name	FROM	MILE POINT	TO	MILE POINT	LENGTH IN MILES	SPEED LIMIT
SR 53	<i>City of Braselton</i>	283' west of Braselton Parkway (West City Limits)	02.71	400' west of SR 124	03.44	00.73	45
SR 53	<i>City of Braselton</i>	400' west of SR 124	03.44	158' east of Henry Street (East City Limits)	03.98	00.54	35
SR 124	<i>City of Braselton</i>	Barrow County Line	00.00	419' west of Piedmont Street	01.37	01.37	55
SR 124	<i>City of Braselton</i>	419' west of Piedmont Street	01.37	112' west of Tom White Road	03.55	02.18	45
SR 124	<i>City of Braselton</i>	112' west of Tom White Road	03.55	419' west of Maddox Road (North City Limit)	03.60	00.50	55
SR 403 I-85	<i>City of Braselton</i>	Barrow County Line	127.70	00.91 mile north of State Route 53	131.00	03.30	70

**OFF-SYSTEM**


ROAD NAME	WITHIN THE CITY/TOWN LIMITS OF and/or School Name	FROM	TO	LENGTH IN MILES	SPEED LIMIT
Braselton Industrial Boulevard	<i>City of Braselton</i>	Henry Street/Piedmont Avenue	Josh Pirkle Road	01.12	35
Braselton Parkway	<i>City of Braselton</i>	Jesse Cronic Road	State Route 53	01.40	35
Chardonay Trace	<i>City of Braselton</i>	State Route 53	Reisling Drive	00.57	25
Henry Street/Piedmont Avenue	<i>City of Braselton</i>	State Route 53	State Route 124	00.55	25
Jesse Cronic Road	<i>City of Braselton</i>	West City Limits	East of I-85 Over Pass	01.40	45
Jesse Cronic Road	<i>City of Braselton</i>	East of I-85 Over Pass	State Route 124	00.40	35
Pinecrest Lane	<i>City of Braselton</i>	State Route 124	Zion Church Road	00.40	25
Zion Church Road	<i>City of Braselton</i>	State Route 53	East City Limits	00.50	25

ALL LISTS AND PARTS OF LISTS IN CONFLICT WITH THIS LIST ARE HEREBY REPEALED.

Signature of Governing Authority:




\_\_\_\_\_  
Mayor of Braselton



\_\_\_\_\_  
Braselton City Clerk

Sworn and Subscribed before me

This 6th day of February, 2020



\_\_\_\_\_  
NOTARY PUBLIC

